











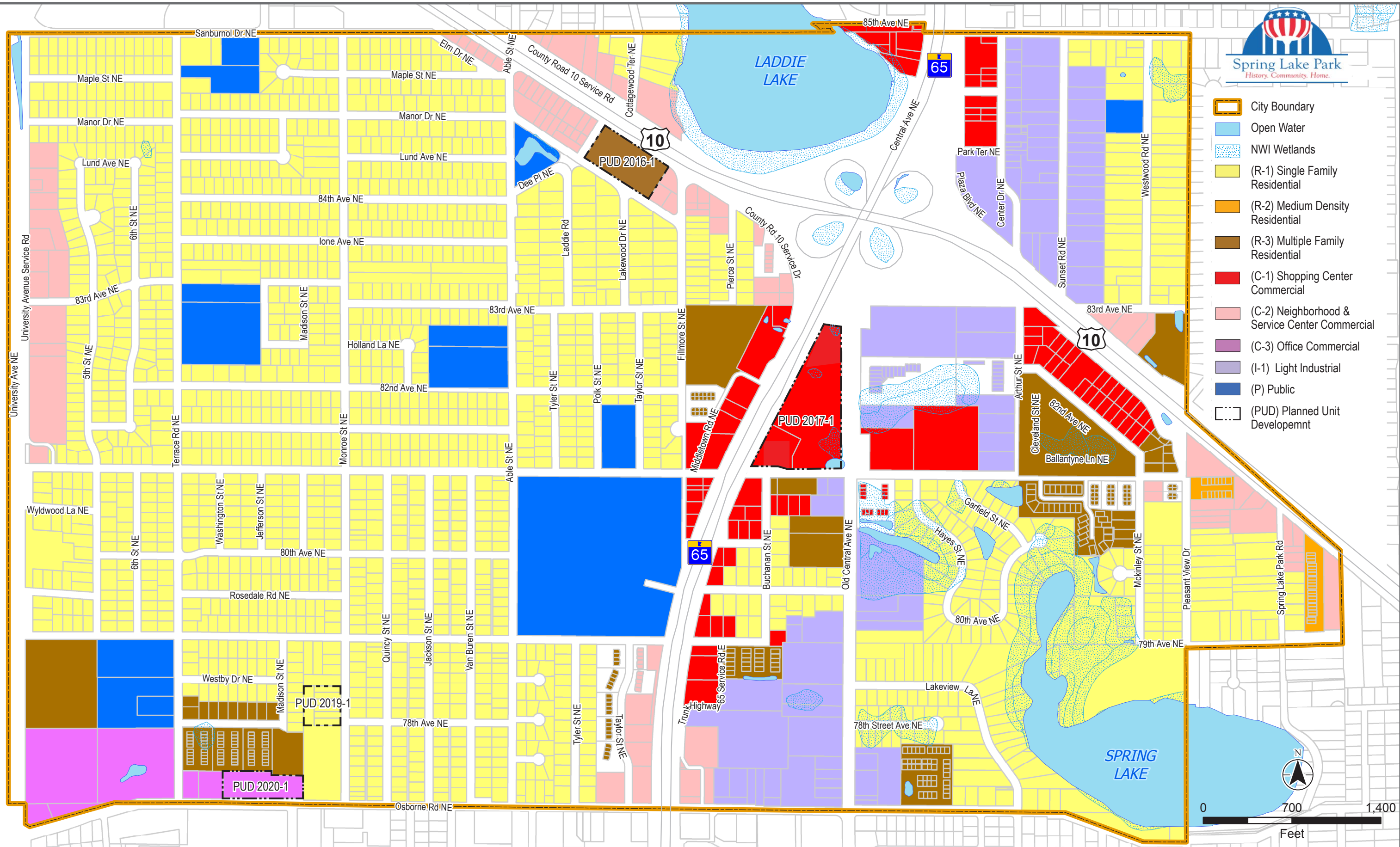


-  City Boundary
-  Open Water
-  NWI Wetlands
-  (R-1) Single Family Residential
-  (R-2) Medium Density Residential
-  (R-3) Multiple Family Residential
-  (C-1) Shopping Center Commercial
-  (C-2) Neighborhood & Service Center Commercial
-  (C-3) Office Commercial
-  (I-1) Light Industrial
-  (P) Public
-  (PUD) Planned Unit Development



# OFFICIAL ZONING MAP

## Spring Lake Park, MN